










Pescadero Floodway Map

Disclaimer: The digital flood hazard data used on this map was derived from scanned and composited FEMA Floodway maps. The base cartographic map information was derived from a combination of Assessor and Public Works maps. For this reason and several others, including the scale or resolution that the information is displayed at, these maps should be considered an **advisory tool** for general hazard awareness, education, and flood plain management. This map is **not a legal document** to be used when making a single site flood hazard determination. That determination will have to be made by direct use of the FEMA FIRM or Floodway maps. (This is a non-archival inkjet print and is subject to fading when exposed to direct sunlight. Please store or display accordingly for maximum longevity.)

-  Flood plain
-  Floodway
-  500-yr Flood
-  Lake

-  Marshland
-  Creeks; perenial
-  Major Roads

- 87** Assessors book number
-  Assessors book boundary
-  Assessors page boundary

-  Assessors page number
-  Assessors block number
-  Assessors parcel number

